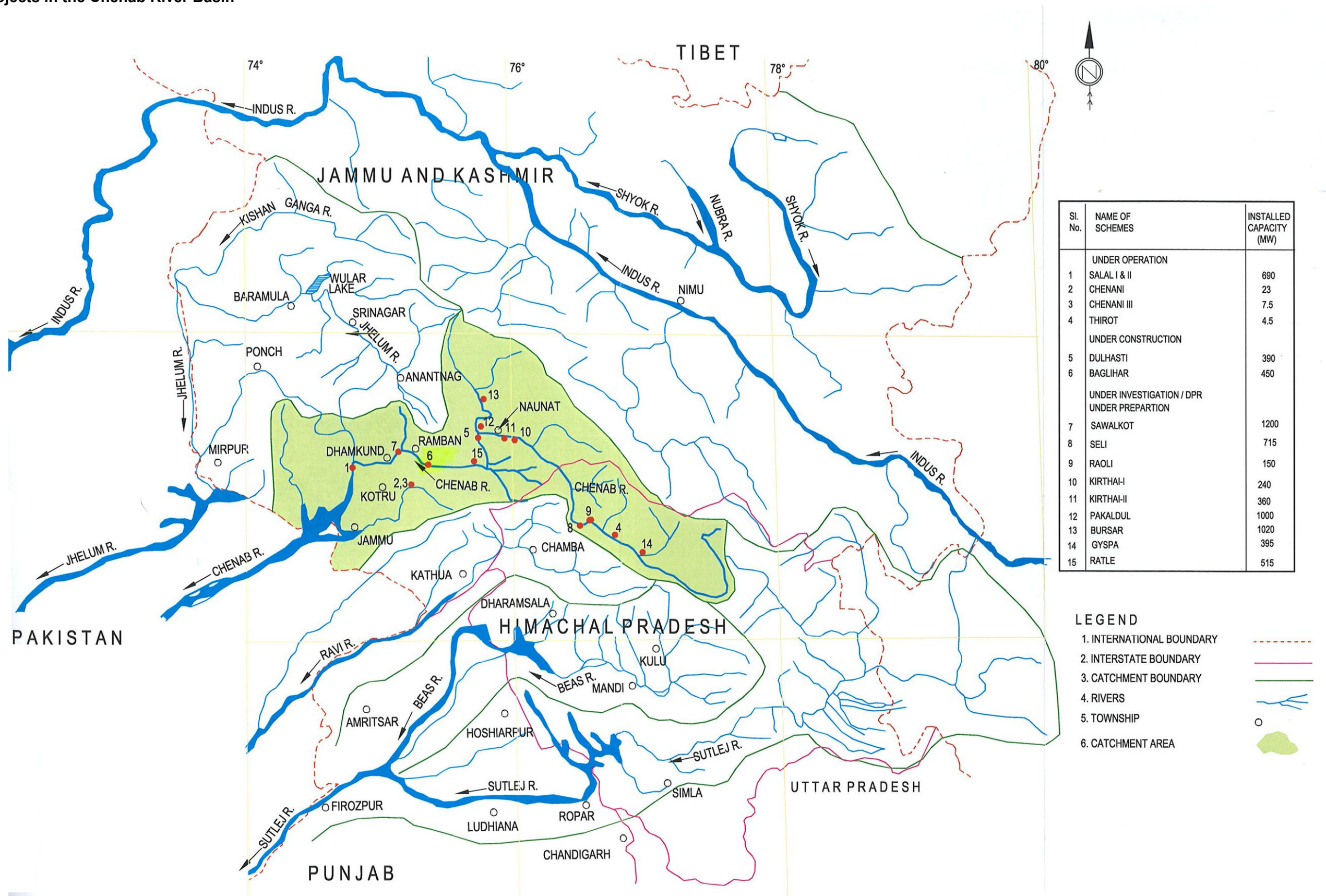


## **ANNEX 4**

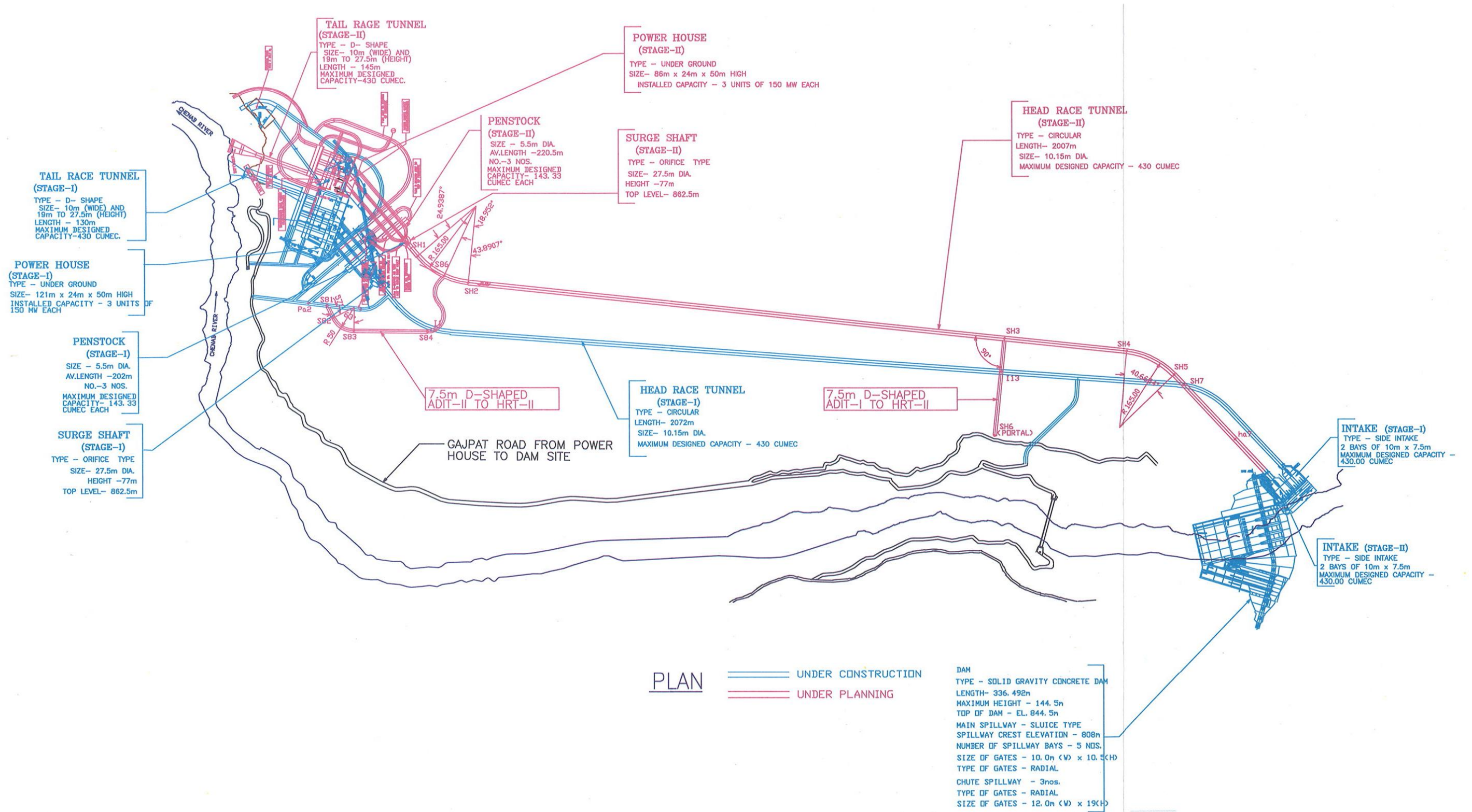
Annex 4.1.	Hydro-electric Projects in the Chenab River Basin
	General overview of the Entire Baglihar Scheme
	Layout Plan of Dam and Intake
	Upstream Elevation of Dam
	Section of Sluice Spillway
	Section of Chute Spillway
	Section of Auxiliary Spillway
	Plan of Power Intake at El. 844.5 (Stage I and II)
	Power Intake Longitudinal Section (Stage I)
	Front view of Power Intake

Hydro-electric Projects in the Chenab River Basin

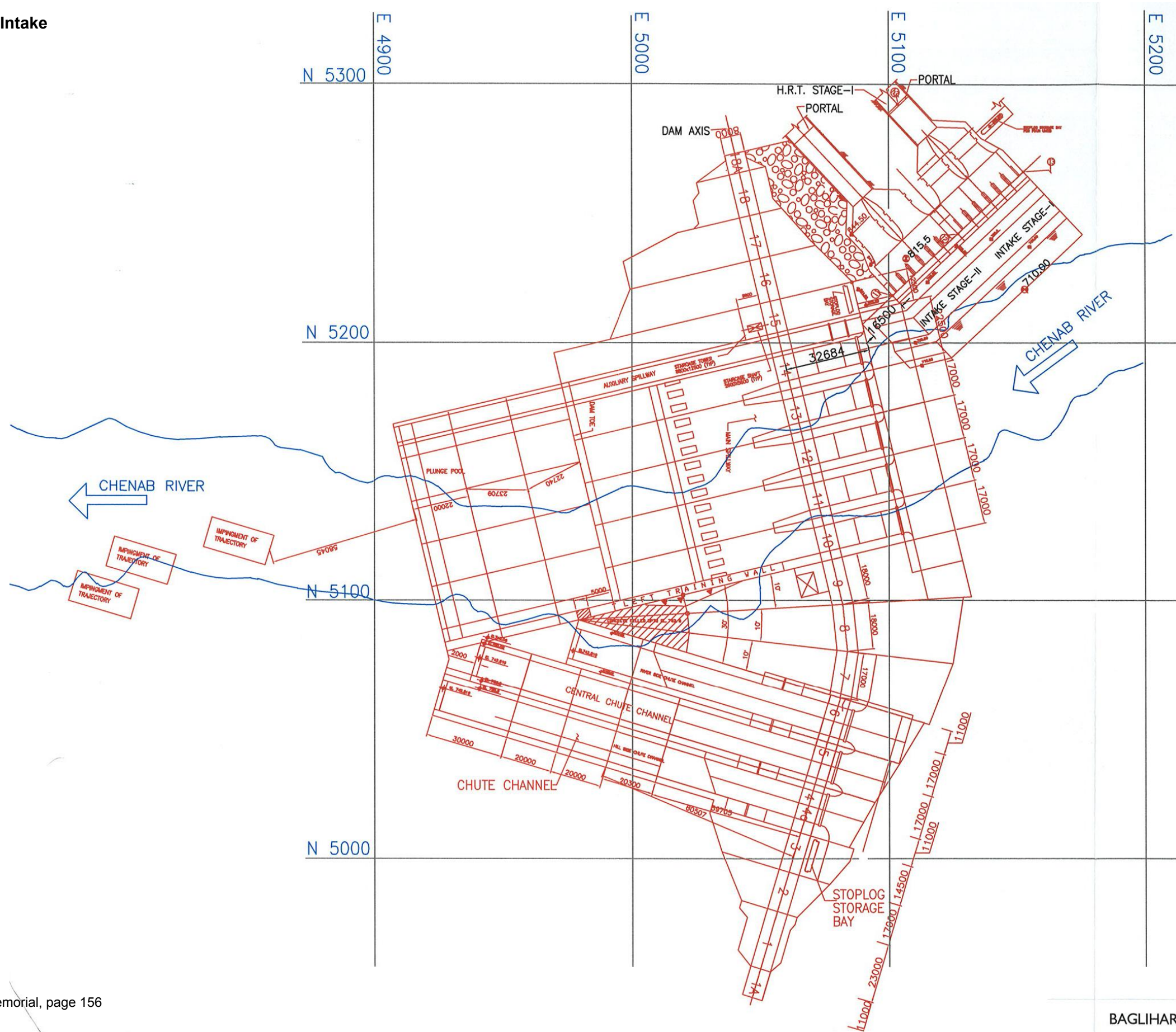


**General overview of the Entire Baglihar Scheme**

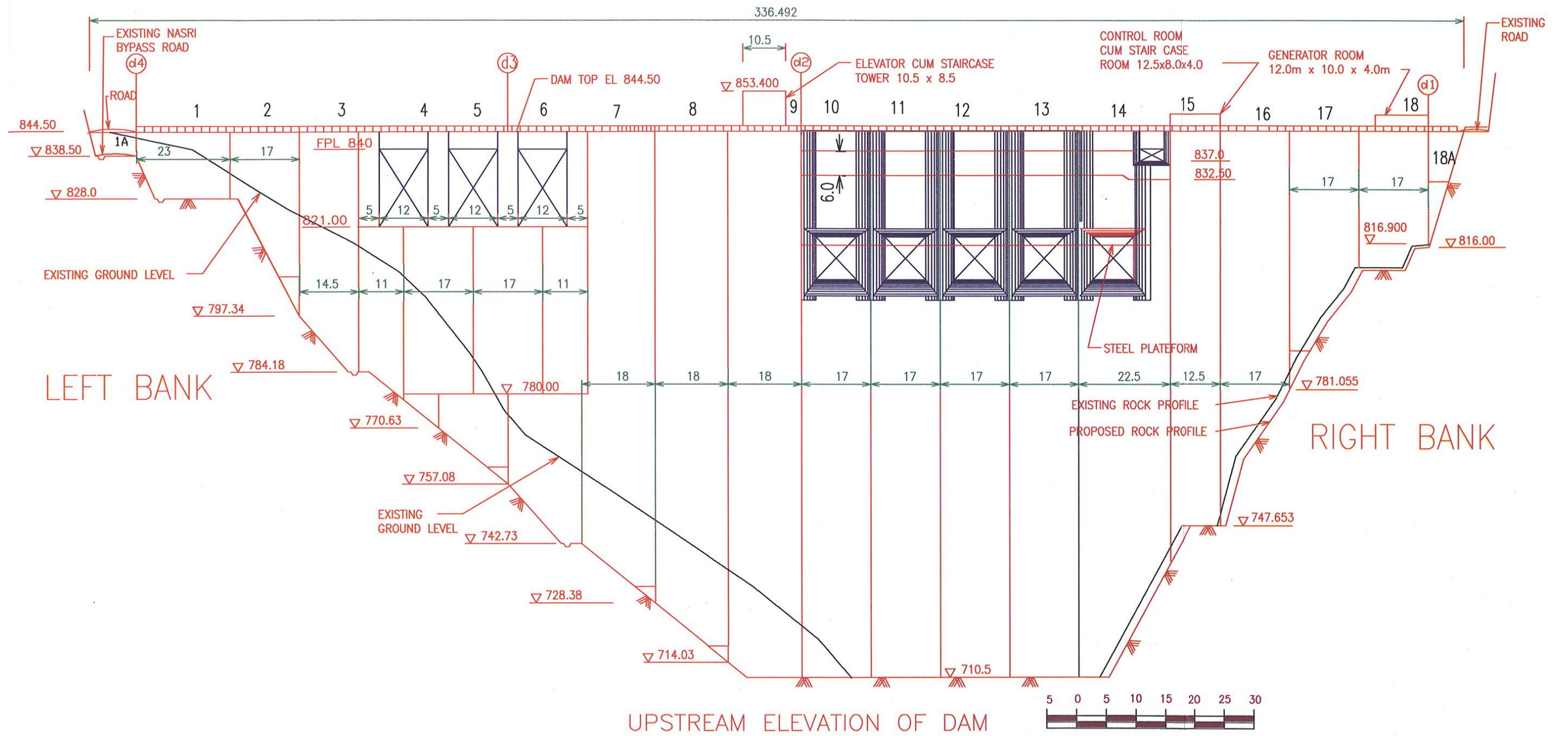
Stages I (bleu – under construction) and II (pink, under planning) are shown



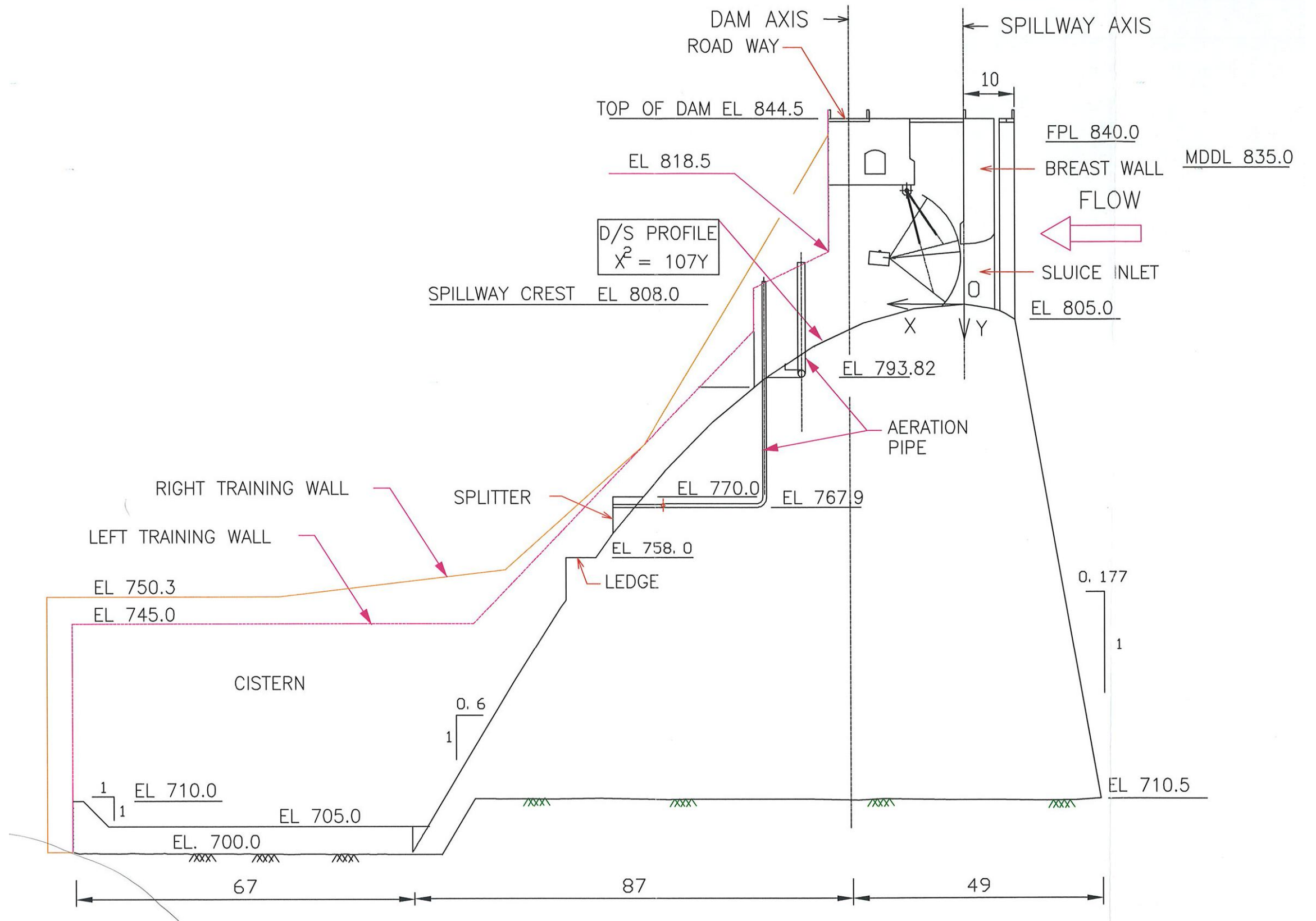
Layout Plan of Dam and Intake



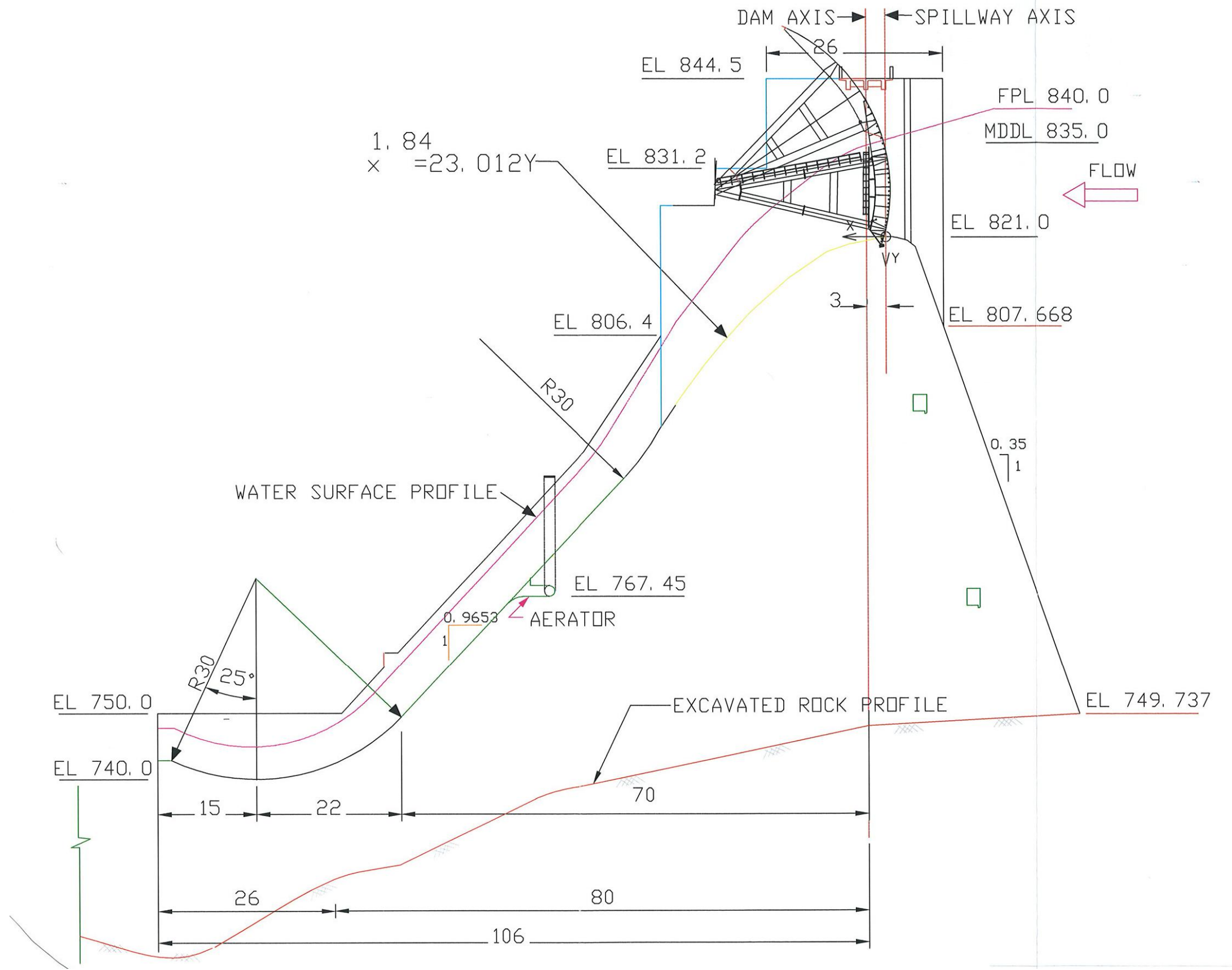
Upstream Elevation of Dam



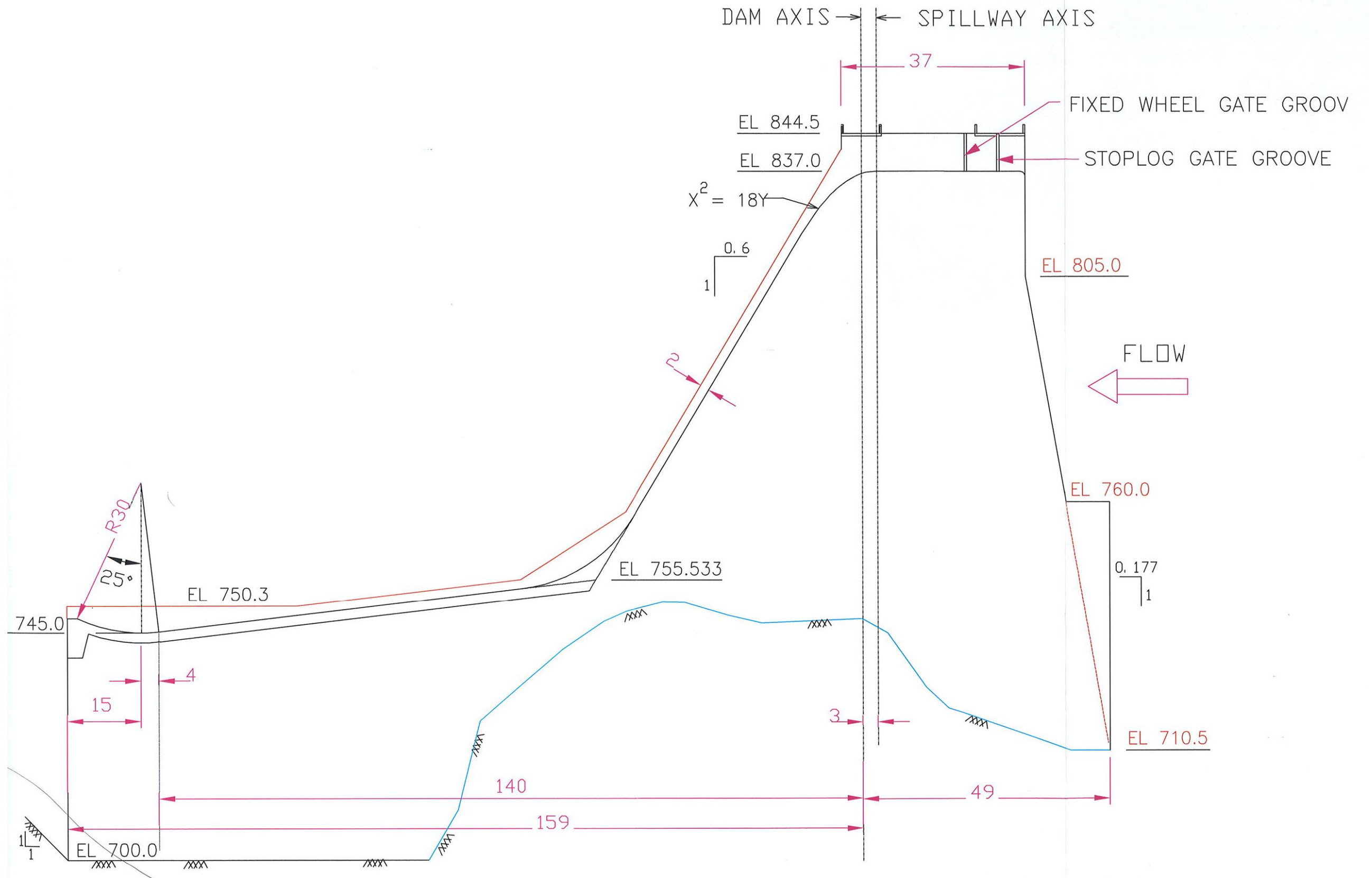
Section of Sluice Spillway



Section of Chute Spillway

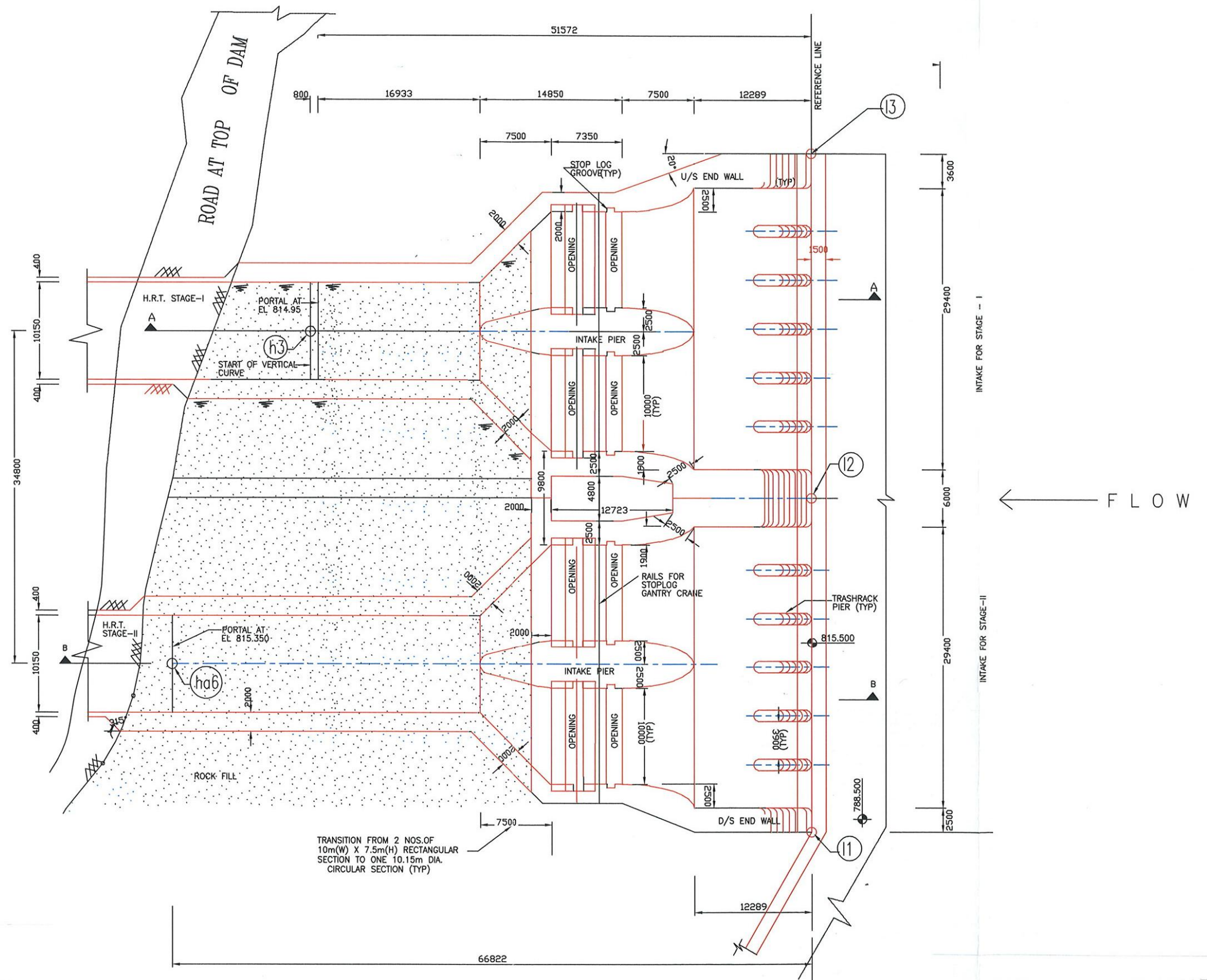


Section of Auxiliary Spillway

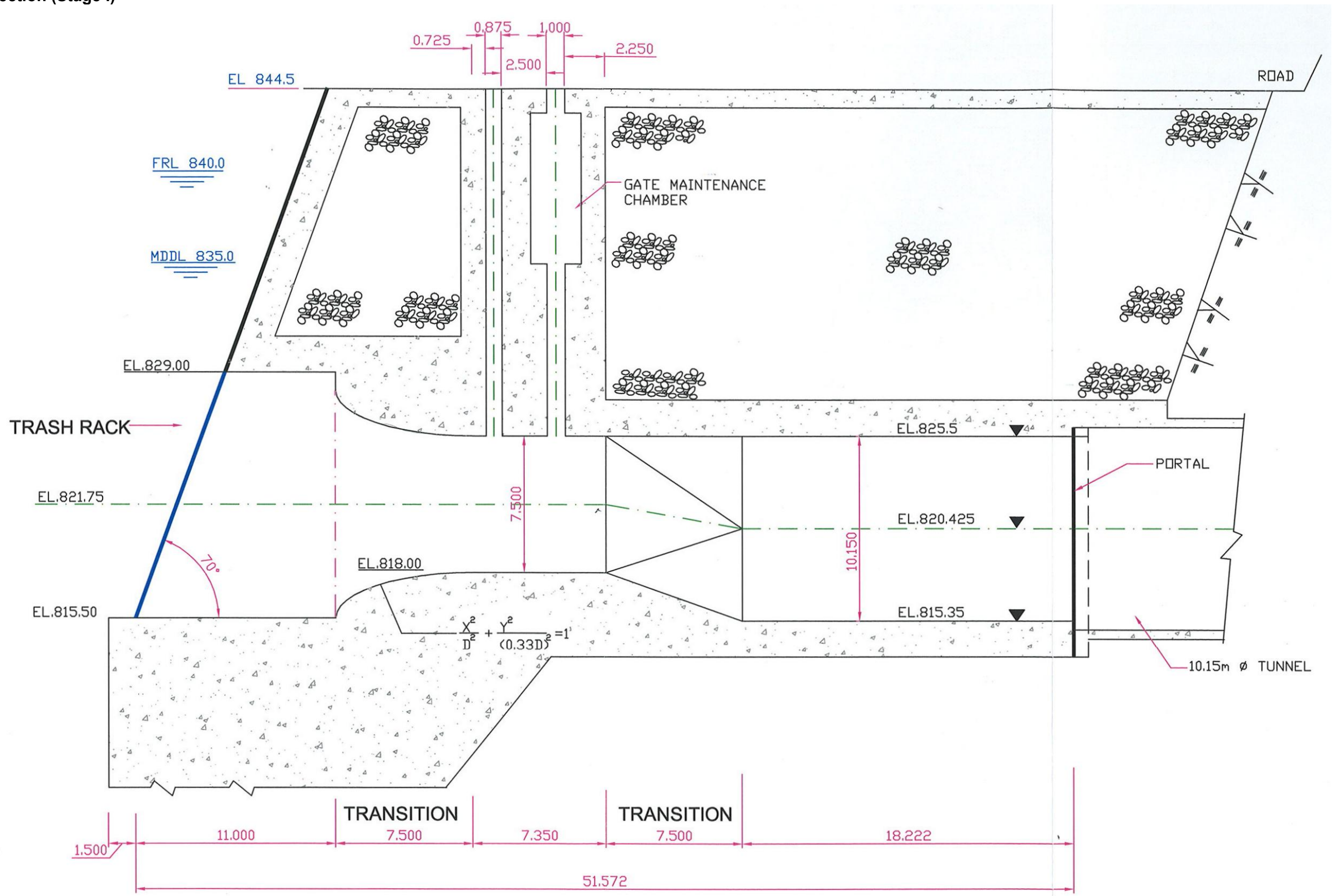




Plan of Power Intake at El. 844.5 (Stage I and II)



Power Intake Longitudinal Section (Stage I)



The upper part of the profile has been modified, as mentioned in India's Counter-Memorial, Paragraph 3.8.2, page 143

Extract from: India's Counter-Memorial, page 159

Front View of Power Intake

